


T-Shirts

Front



Back



Banner



Corps Lakes Gateway

Your gateway to fun at Corps Lakes!

US Army Corps of Engineers
www.CorpsLakes.us

Select a State ▾
Select a Corps of Engineers Lake ▾
Select an Activity ▾

Search

Over 400 lakes in 43 states!
 f
yt

U.S. Army Corps of Engineers Recreation Services Status

Select a State to view current status of USACE lake or river project
▾ Select State
OR
View on Map

As America confronts the challenges of Coronavirus disease (COVID-19), protecting the health and safety of the recreating public, volunteers and our government personnel is our highest priority. USACE is maintaining access to our projects by keeping day use facilities and lake access areas open such as boat launches, picnic areas, fishing piers, and viewing areas. These areas are, however, subject to evolving conditions related to COVID-19 and decisions may have to be made locally to close specific areas. For more information on the current status of USACE recreation area closures, we ask that you **Select a State** above to see current status of the USACE lake or river project before your visit. We appreciate your patience and understanding during this unprecedented time.

Trip Planning

- Plan Your Trip!
- Corps Lakes Photo Album
- Recreation.gov (877) 444-6777
- USACE Recreation Brochures
- Day Use and Discount Passes
 - New Senior Pass Information

DoD Opportunities

- Gold Medal Award
- Great Travel Deals
- Lodging Travelers
- Military Homefront
- Military/Civilians on OCO Leave
- Every Kid Outdoors
- National Public Lands Day - Sept 28
- Get Outdoors
- Take Me Fishing
- Discover Boating
- Lets Move

Become a Volunteer

- Volunteer.Gov

Become a Partner

- Natural Resources Management Partnerships
- Corps Foundation

The Army Corps of Engineers is the steward of the lands and waters at Corps water resources projects. It's Natural Resources Management mission is to manage and conserve those natural resources, consistent with the ecosystem management principles, while providing quality public outdoor recreation experiences to serve the needs of present and future generations. This site is your gateway to recreation opportunities at Corps lands and waters. Welcome to the Corps Lakes Gateway and please be sure to see our [National Recreation Strategy!](#)

December 29, 2020

Learn more about Every Kid Outdoors!

Share Your Experience at Corps Lakes via Hash Tags

USACE Recreation Brochure - Enjoy Your National Lakes and Rivers

Recreational opportunities with the U.S. Army Corps of Engineers!
[View Brochure by State](#)

Corps Lakes Photo Album

About ▾
Business With Us ▾
Missions ▾
Locations ▾
Careers ▾
Media ▾
Contact ▾
Coronavirus

Q

Mission and Vision

Leadership

History

Project Fact Sheets

CAMPING

HIKING

BIKING

SWIMMING

PICNIC AREAS

NATURAL RESOURCE PROGRAMS

Raystown Lake is the largest lake located entirely in Pennsylvania and offers 8,300 surface acres of clear water surrounded by 21,000 acres of forested mountain slopes. Raystown is a multi-purpose lake constructed and managed by the U.S. Army Corps of Engineers for flood damage reduction, recreation and natural resource opportunities, and hydropower.

Visitors come to Raystown to enjoy panoramic views of undeveloped land and waters, access to excellent public recreation facilities, and fishing and hunting opportunities. From camping and boating, to hiking and mountainbiking, to Striped Bass fishing and Whitetail Deer hunting, and everything inbetween - Raystown offers something for everyone.

Explore us online or in person and discover what Raystown has for you!

Announcements

Army Corps announces Mountain Bike Skills Park seasonal closure

RAYSTOWN LAKE

Are YOU next?

Friends of Raystown Lake

Employment & Volunteering



What Can You Do?

Recreation:

- Maintain trails
- Conduct and develop education programs
- Assist visitors at the Visitor Center
- Develop and build displays
- Maintain facilities

Natural Resource Management:

- Remove invasive species
- Plant native vegetation
- Monitor bluebird trails
- Remove trash and debris

Administration:

- Write or edit materials for publication
- Photography
- Computer/database entry

How to Volunteer

If you are interested in volunteering at Caesar Creek Lake, contact the Visitor Center at (513)897-1050. Volunteers will need to fill out a [Volunteer Services Agreement Form](#).

Friends of Caesar Creek Lake

Friends of Caesar Creek Lake (FOCC) is a non-profit, independent organization dedicated to preserving our natural resources through educational and historical programs and activities. FOCC also offers excellent volunteer opportunities. Through the generous support of donors and volunteer efforts, FOCC has accomplished much, including:

- Educational programs, such as Junior Rangers, a Christmas Bird Count, and butterfly count
- Junior Ranger booklet creation and printing
- Interpretive topographical trail map
- Park support in the creation of a playground, fitness trail, new welcome video, and fish of Caesar Creek Lake display
- Fund raising through festivals, combined federal campaign, and book cart sales

For more information, please visit their website at: <http://friendsofcaesarcreeklake.org/> or find them on Facebook at: <https://www.facebook.com/FOCaesarCreek>



[Home](#) / [Locations](#) / [District Lakes and Dams](#) / [B. Everett Jordan](#) / [Other Links](#)

[Every Kid in a Park - 4th Grade Pass](#)

[Clean Jordan Lake](#)

[Jordan Lake WildlifeCam](#)

- FOREST COUNCIL
- Northeast Missouri Environmental Stewardship Demonstration Area
- Prescribed Burn Program
- Salt River Expo
- Water Safety on Wheels


Current Partners and Sponsors

Below is a list of all of the current partners and sponsors at Mark Twain Lake:

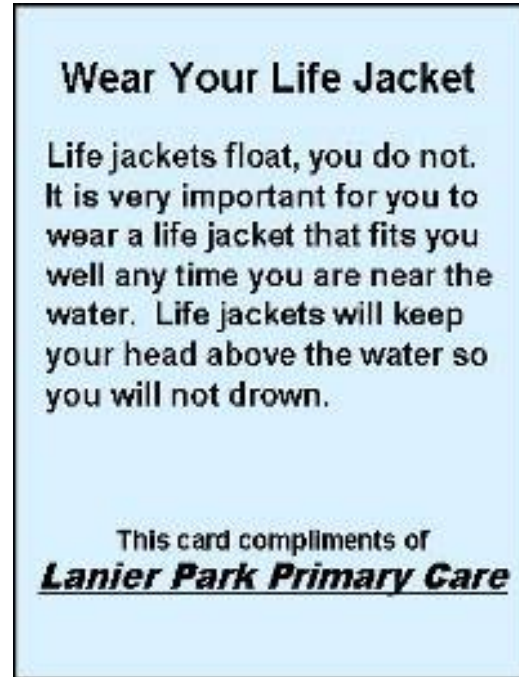
BASF	Monroe City High School
BoatUS	Monroe City Sheltered Workshop
C&R Market	Monroe County Commission
CAST for Kids Foundation	Mark Twain Lake Chamber of Commerce
Chaddock School	Natural Resource Conservation Service-USDA
Continental Cement	NEMO Bait Company
Culligan	Northeast Missouri Power Cooperative
Friends of Florida	Paris High School
General Mills	Pumpkin People
Hannibal Career & Technical Center	Quails Unlimited
Hannibal National Bank	Quincy Area Safety Council
Indian Creek Marina	Ralls County Historical Society
Indian Creek Marina Slip Renters	ShowMe Missouri: Back Country Horsemen
Mark Twain State Park (MODNR)	St. Louis Area Geocachers Association (SLAGA)
Mark Twain Bassmasters	Supporters of Disabled Hunters
Missouri Department of Conservation	Tri-City Commission
Missouri Motorcycle Safety Foundation	White Tails Unlimited
Missouri Equine Council	Wholesale Water Commission
Missouri State Water Patrol	UMB Bank
Missouri Prairie Foundation	U.S. Fish & Wildlife Service

Park Ranger Cards


Front side



Back side



Brochures



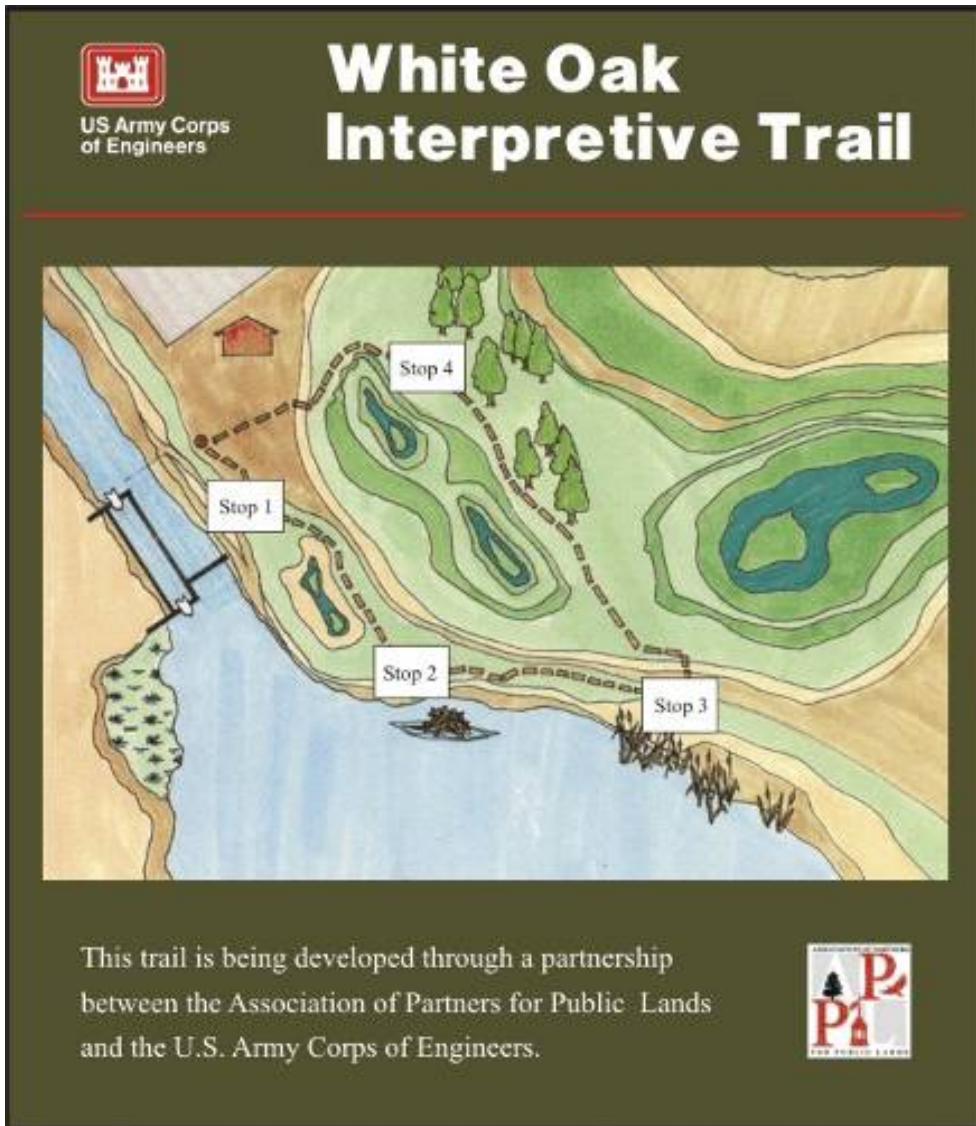
Front



Back


Temporary Recognition or Construction Signs

Custom Recreation



Interpretive Panel

Plaques



Signs





Mark Twain Lake Partner Spotlight

Each year the U.S. Army Corps of Engineers partners with thousands of individuals and organizations on recreation and environmental projects for visitors and visitors' national resources. In Mark Twain Lake, we are proud of our broad range of partners and eagerly seek to expand mutually beneficial relationships with others.



Awards for Service

The 51000 River Valley Chapter, Bank County Woman of Missouri, were awarded the 2015 National for Recreational Trails Award for the Inanna Trail Project.



The 91400 River Valley Chapter, Bank County Woman of Missouri, received the 2015 National Recreational Trails Award for the Inanna Trail Project.

Longtime volunteer Bob Bunkel, earned the national Enduring Service Volunteer Award in 2014 for his dedication to Mark Twain Lake resources, events and partner opportunities. The award was presented by the Corps' Boardman and Staff Pro.



Friends Groups

The Mark Twain Lake Friends of Recreation and Environmental Stewardship Council, regionally known under FOBERT Council and the Mark Twain Lake Visitor and Educational Resource Center Committee are organized, knowledgeable and partner with the Corps to promote environmental stewardship, recreation, tourism and provide educational programs and events at the lake and its riparian.



Handshake Partnerships

The Handshake Program offers a source of seed money to Corps implementation partnership projects to raise awareness and enhance existing natural and cultural resources management opportunities. This funding is intended to encourage local organizations to partner with the Corps to assist in operations and maintenance local partner projects. Mark Twain Lake has received 2 Handshake grants for the development of the Frank Platter Road/Trails, historic fire-fighting station at the Platter/Riparian Camping Site, Inanna Creek Trail development and construction of an Archery Range.

Volunteers and Partners



Each year several hundred volunteers and partners at Mark Twain Lake provide over 10000 hours of service and contribute valuable resources to. Volunteers provide gate attendant and visitor center duty coverage, perform minor maintenance, landscape upkeep, trail maintenance, resource management talks, special event support and educational programs.